

DEPARTMENT OF TRANSPORTATION
FEDERAL AVIATION ADMINISTRATION

CERTIFICATE OF WAIVER OR AUTHORIZATION

ISSUED TO

Department of the Air Force

ADDRESS:

432 OG/CC

Nellis, Creech, and NTTR Airspace Management Office

4430 Grissom Avenue, Suite 206C

Nellis AFB, NV 89191

This certificate is issued for the operations specifically described hereinafter. No person shall conduct any operation pursuant to the authority of this certificate except in accordance with the standard and special provisions contained in this certificate, and such other requirements of the Federal Aviation Regulations not specifically waived by this certificate.

OPERATIONS AUTHORIZED

Operation of the MQ-1 Predator Unmanned Aircraft System (UAS) in Class G, E and A airspace under the jurisdiction of Los Angeles Air Route Traffic Control Center (ZLA), High Desert Terminal Radar Approach Control (E10) and/or Nellis Air Traffic Control Facility (NATCF) as depicted in the attachment. See special provisions.

LIST OF WAIVED REGULATIONS BY SECTION AND TITLE

STANDARD PROVISIONS

1. A copy of the application made for this certificate shall be attached and become a part hereof.
2. This certificate shall be presented for inspection upon the request of any authorized representative of the Federal Aviation Administration, or of any State or municipal official charged with the duty of enforcing local laws or regulations.
3. The holder of this certificate shall be responsible for the strict observance of the terms and provisions contained herein.
4. This certificate is nontransferable.

Note-This certificate constitutes a waiver of those Federal rules or regulations specifically referred to above. It does not constitute a waiver of any State law or local ordinance.

SPECIAL PROVISIONS

Special Provisions are set forth and attached.

This certificate (2009-WSA-47) is effective from July 21, 2010 through July 20, 2011 and is subject to cancellation at any time upon notice by the Administrator or his/her authorized representative.

BY DIRECTION OF THE ADMINISTRATOR



FAA Headquarters, AJR-36
(Region)

Ardyth Williams
(Signature)

July 21, 2010
(Date)

Air Traffic Manager, Unmanned Aircraft Systems
(Title)

ATTACHMENT to FAA FORM 7711-1

Issued To: Department of the Air Force

Address: 432 OG/CC
Nellis, Creech, and NTTR Airspace Management Office
4430 Grissom Avenue, Suite 206C
Nellis AFB, NV 89191

Activity: Operation of the MQ-1 Predator Unmanned Aircraft System (UAS) in Class G, E and A airspace under the jurisdiction of Los Angeles Air Route Traffic Control Center (ZLA) and/or High Desert Terminal Radar Approach Control (E10) and/or Nellis Air Traffic Control Facility (NATCF) as depicted in attachments 1 through 6.

Purpose: To prescribe UAS operating requirements (outside of restricted and/or warning area airspace) in the National Airspace System (NAS) for the purpose of delivery flights from El Mirage (99CL) and Gray Butte (04CA), CA, to Creech Air Force Base (INS), NV; and for transit of training and/or operational flights between INS and restricted areas R-2508, R-2501 and R-2306.

Dates of Use: This Certificate of Authorization (COA) 2009-WSA-47 is valid from July 21, 2010 through July 20, 2011. Should a renewal become necessary, the proponent shall advise the Federal Aviation Administration (FAA), in writing, no later than 60 days prior to the requested effective date.

General Provisions:

- The review of this activity is based on our current understanding of UAS operations, and the impact of such operations in the NAS, and therefore should not be considered a precedent for future operations. As changes occur in the UAS industry, or in our understanding of it, there may be changes to the limitations and conditions for similar operations.
- All personnel connected with the UAS operation must comply with the contents of this authorization and its provisions.
- This COA will be reviewed and amended as necessary to conform to changing UAS policy and guidance.

Safety Provisions:

Unmanned Aircraft (UA) have no on-board pilot to perform see-and-avoid responsibilities, and therefore, when operating outside of restricted areas, special provisions must be made to ensure an equivalent level of safety exists for operations had a pilot been on board. In accordance with 14 CFR Part 91, General Operating and Flight Rules, Subpart J-Waivers, 91.903, Policy and Procedures, the following provisions provide acceptable mitigation of 14 CFR Part 91.113 and must be complied with:

- For the purpose of see-and-avoid, visual observers must be utilized at all times except in Class A airspace, restricted areas, and warning areas. The observers may either be ground based or in a chase plane. To the extent consistent with the safety of the chase aircraft, the chase aircraft should be operated within one mile laterally and 3,000 feet vertically from the UA. **The UA must remain within a lateral distance of no more than two (2) nautical miles laterally and 3,000 feet vertically from the visual observer.** The distances listed are the maximum distance; at no time will the UA be operated at a distance beyond the visual line of sight for the visual observer.
- UAS pilots will ensure there is a safe operating distance between manned and unmanned aircraft at all times in accordance with 14 CFR 91.111, *Operating Near Other Aircraft*, and 14 CFR 91.113, *Right-of-Way Rules*. Cloud clearances and VFR visibilities for Class E airspace will be used regardless of class of airspace. Additionally, UAS operations are advised to operate well clear of all known manned aircraft operations.
- The dropping or spraying of aircraft stores, or carrying of hazardous materials (included ordnance) outside of active Restricted, Prohibited, or Warning Areas is prohibited unless specifically authorized in the Special Provisions of this COA.

Airworthiness Certification Provisions:

- UA must be shown to be airworthy to conduct flight operations in the NAS.
- Public Use Aircraft must contain one of the following:
 - A civil airworthiness certification from the FAA, or
 - A statement specifying that the Department of Defense Handbook "Airworthiness Certification Criteria" (MIL-HDBK-516), as amended, was used to certify the aircraft or
 - Equivalent method of certification.

Pilot / Observer Provisions:

- **Pilot Qualifications:** UA pilots interacting with Air Traffic Control (ATC) shall have sufficient expertise to perform that task readily. Pilots must have an understanding of and comply with Federal Aviation Regulations and Military Regulations applicable to the airspace where the UA will operate. Pilots must have in their possession a current second class (or higher) airman medical certificate that has been issued under 14 CFR 67, Medical Standards and Certification, or a military equivalent. 14 CFR 91.17, Alcohol or Drugs, applies to UA pilots.
- Aircraft and Operations Requirements:
 - Flight Below 18,000 Feet Mean Sea Level (MSL).
 - UA operations below 18,000 feet MSL in any airspace generally accessible to aircraft flying in accordance with visual flight rules (VFR) require visual observers, either airborne or ground-based. Use of ATC radar alone does not constitute sufficient collision risk mitigation in airspace where uncooperative airborne operations may be conducted.

- Flights At or Above 18,000 Feet Mean Sea Level (MSL)
 - When operating on an instrument ATC clearance, the UA pilot-in-command must ensure the following:
 1. An ATC clearance has been filed, obtained and followed.
 2. Positional information shall be provided in reference to established NAS fixes, NAVAIDS, and waypoints. Use of Latitude/Longitude is not authorized.
- **Observer Qualifications:** Observers must have been provided with sufficient training to communicate clearly to the pilot any turning instructions required to stay clear of conflicting traffic. Observers will receive training on rules and responsibilities described in 14 CFR 91.111, *Operating Near Other Aircraft*, 14 CFR 91.113, *Right-of-Way Rules*, cloud clearance, in-flight visibility, and the pilot controller glossary including standard ATC phraseology and communication. Observers must have in their possession a current second class (or higher) airman medical certificate that has been issued under 14 CFR 67, Medical Standards and Certification, or a military equivalent. 14 CFR 91.17, Alcohol or Drugs, applies to UA observers.
- **Pilot-in-Command (PIC) –**
 - **Visual Flight Rules (VFR) as applicable:**
 - The PIC is the person directly responsible for the operation of the UA. The responsibility and authority of the pilot in command as described by 14 CFR 91.3 (or military equivalent), applies to the UAS PIC.
 - The PIC operating a UA in line of sight must pass at a minimum the required knowledge test for a private pilot certificate, or military equivalent, as stated in 14 CFR 61.105, and must keep their aeronautical knowledge up to date.
 - There is no intent to suggest that there is any requirement for the UAS PIC to be qualified as a crewmember of a manned aircraft.
 - Pilots flying a UA on other than instrument flight plans beyond line of sight of the PIC must possess a minimum of a current private pilot certificate, or military equivalent in the category and class, as stated in 14 CFR 61.105.
 - **Instrument Flight Rules (IFR) as applicable:**
 - The PIC is the person directly responsible for the operation of the UA. The responsibility and authority of the pilot in command as described by 14 CFR 91.3 (or military equivalent), applies to the UAS PIC.
 - The PIC must be a certified pilot (minimum of private pilot) of manned aircraft (FAA or military equivalent) in category and class of aircraft flown.
 - The PIC must also have a current/appropriate instrument rating (manned aircraft, FAA or military equivalent) for the category and class of aircraft flown.
- **Pilot Proficiency – VFR/IFR as applicable:**
 - Pilots will not act as a VFR/ IFR PIC unless they have had three qualified proficiency events within the preceding 90 days.

- The term “qualified proficiency event” is a UAS-specific term necessary due to the diversity of UAS types and control systems.
- A qualified proficiency event is an event requiring the pilot to exercise the training and skills unique to the UAS in which proficiency is maintained.
- Pilots will not act as an IFR PIC unless they have had six instrument qualifying events in the preceding six calendar months (an event that requires the PIC to exercise instrument flight skills unique to the UAS).
- **PIC Responsibilities:**
 - Pilots are responsible for a thorough preflight inspection of the UAS. Flight operations will not be undertaken unless the UAS is airworthy. The airworthiness provisions of 14 CFR 91.7, Civil Aircraft Airworthiness, or the military equivalent, apply.
 - One PIC must be designated at all times and is responsible for the safety of the UA and persons and property along the UA flight path.
 - The UAS pilot will be held accountable for controlling their aircraft to the same standards as the pilot of a manned aircraft. The provisions of 14 CFR 91.13, *Careless and Reckless Operation*, apply to UAS pilots.
- **Pilot/Observer Task Limitations:**
 - Pilots and observers must not perform crew duties for more than one UA at a time.
 - Chase aircraft pilots must not concurrently perform either observer or UA pilot duties along with chase pilot duties.
 - Pilots are not allowed to perform concurrent duties both as pilot and observer.
 - Observers are not allowed to perform concurrent duties both as pilot and observer.

Standard Provisions: These provisions are applicable to all operations unless indicated otherwise in the Special Provisions section.

- The UA PIC will maintain direct two-way communications with ATC and have the ability to maneuver the UA per their instructions, unless specified otherwise in the Special Provisions section. The PIC shall comply with all ATC instructions and/or clearances.
- If equipped, the UA shall operate with an operational mode 3/A transponder, with altitude encoding, or mode S transponder (preferred) set to an ATC assigned squawk.
- If equipped, the UA shall operate with position/navigation lights on at all times during flight.
- The UA PIC shall not accept any ATC clearance requiring the use of visual separation or sequencing.
- VFR cloud clearances and visibilities for Class E airspace will be used regardless of class of airspace the UAS is operating in, except when operating in Class A airspace where 14 CFR Part 91.155 will apply.
- Special VFR is not authorized.

- Operations (including lost link procedures) shall not be conducted over populated areas, heavily trafficked roads, or an open-air assembly of people.
- Operations outside of restricted areas, warning areas, prohibited areas (designated for aviation use) and/or Class A airspace may only be conducted during daylight hours, unless authorized in the Special Provisions section.
- Operations shall not loiter on Victor airways, Jet Routes, Q Routes, IR Routes, or VR Routes. When necessary, transit of airways and routes shall be conducted as expeditiously as possible.
- Operations conducted under VFR rules shall operate at appropriate VFR altitudes for direction of flight (14 CFR 91.159).
- The UA PIC or chase plane PIC (whichever is applicable) will notify ATC of any in flight emergency or aircraft accident as soon as practical.
- All operators that use GPS as a sole source must check all NOTAMs and Receiver Autonomous Integrity Monitoring (RAIM). Flight into GPS test area or degraded RAIM is prohibited without specific approval in the special provisions.
- At no time will TCAS be used in any mode while operating an unmanned aircraft.
- Only one UA will be flown in the operating area unless indicated otherwise in the Special Provisions.
- A copy of this COA will be maintained on site by the PIC or designated representative.
- The Department of the Air Force, and/or its representatives, is responsible at all times for collision avoidance with non-participating aircraft and the safety of persons or property on the surface with respect to the UAS.

Special Provisions:

1. In the event of a lost link, the UAS pilot will immediately notify the appropriate Air Traffic Control facility, (NATCF 702-652-4172, E10 661-277-3843, ZLA 661-265-8287) state pilot intentions, and comply with the following provisions:
 - When outside of restricted/warning area airspace, lost link programmed procedures will avoid unexpected turn-around and/or altitude changes and will provide sufficient time to communicate and coordinate with ATC.
 - Lost Link timer will be set at 2 minutes, after which aircraft will squawk 7600 and begin to execute Lost Link recovery.
 - If link is restored/ reestablished after aircraft squawks 7600, aircraft pilot will notify ATC but will execute the Lost Link recovery procedures and return to INS, unless otherwise coordinated with and approved by ATC.
 - Lost Link Recovery Route procedures are based on use of Stereo flight plans INS106 route outbound and INS106A route for return (**see attachment 1**).
 - If aircraft is outbound on Stereo route INS106 and Lost Link occurs after departing restricted airspace the aircraft will continue on course to R2508 then execute the lost link procedure below. The controlling facility (NATCF/E10/ZLA) will notify the destination facility that an aircraft is on a lost link profile as soon as possible.

- Lost Link in a Restricted Area: The UAS will squawk 7600 and continue on flight planned route to the 36°24'10N 117°05'23" W (BTY200029). When the aircraft squawks 7600, BTY200029 becomes the aircraft clearance limit with an EFC (Expect Further Clearance) of BTY200029 ETA + 30 minutes. Aircraft will hold at the BTY200029 for 30 minutes. **When established in holding the aircraft will climb to FL210 (see attachment 2).**
 - Upon completion of 30 minutes in holding, the UA will recover on the Lost Communications Link Recovery Route. **Upon reaching the EFC time the aircraft will descend to FL190** and proceed direct BTY200029..TUCKY..BTY102016..BTY086040..INS for recovery and reestablishment of link via Line of Sight (LOS) from GCS **(see attachment 3).**
 - If aircraft is still lost link at BTY086040, the UA will proceed to R64C **(see attachment 6)** in R4806 to establish Line of Sight.
 - UAS pilot will call E10 and verify that the UA will execute the Lost Communications Link Recovery Route as identified above.
 - E10 will coordinate with NATCF for Lost Communications Link Recovery Routing commencing at BTY200029 ETA+ 30 minutes at FL190. NATCF will protect for the UAS recovery route and altitude, ensuring both route and altitude are sterilized for UA recovery commencing BTY200029 ETA+ 30 minutes.
 - The UA lost link mission will not transit or orbit over densely populated areas.
 - Lost link orbit points shall not coincide with the centerline of Victor airways.
2. An IFR flight plan shall be filed for all operations in Class A airspace. The operator shall request altitudes in Class A airspace between FL190 and FL230. The UA shall be level at the ATC assigned altitude for transit of Class A airspace prior to exiting restricted airspace. The UAS operator shall remain in continuous two-way radio communication with ATC and comply with all ATC instructions.
 3. For IFR flights outside of restricted airspace that will enter Los Angeles Air Route Traffic Control Center (ZLA) airspace, coordination shall be accomplished a minimum of two days prior with Military Operations Specialist (MOS) at (661) 265-8287 or DSN 640-1290.
 4. All transit flights must have a contingency divert location or airfield specified for emergency operations. These divert locations must be located in Restricted airspace and within power-off glide distance from the UA's flight path.
 5. All transit flights must be conducted in Class A airspace. The UA must remain in Class A airspace until established in the appropriate Restricted areas.
 6. All UAS operations shall be conducted when the control tower is open. There shall be no concurrent operations of civil manned aircraft and UAS at any time in Class D airspace.
 7. All operations outside of Class A and Restricted airspace require the use of dedicated observers (ground or chase airplane). The use of Control Tower Operators (CTO) as dedicated UA observers is not approved.

8. For delivery flights that originate from 99CL El Mirage and/or 04CA Gray Butte, the operator shall contact E10 at 661-277-3843 no later than one hour prior to flight and request a discrete beacon code.
9. Issuance of NOTAM only required for transit operations between from El Mirage (99CL) and Gray Butte (04CA) and R-2508 in Class E and G airspace and for operations below Class A outside of active Restricted airspace.
10. UAS operations in any MOA (other than Desert and Reveille MOA's) require a chase aircraft with qualified observers.
11. Route depictions to/from R2501 (Twenty Nine Palms), 04CA Gray Butte and 99CL El Mirage (**attachment 4**) and R2306 (Yuma Proving Ground) (**attachments 5**) to/from R2515 join Stereo route INS106/106A at EDW091016.

NOTAM: A distance (D) Notice to Airmen shall be issued when UA operations are being conducted. This requirement may be accomplished through your local base operations or NOTAM issuing authority. You may also complete this requirement by contacting Flight Service Station at 1-877-4-US-NTMS (1-877-487-6867) not more than 72 hours in advance, but not less than 48 hours prior to the operation and provide:

- Name and Address of pilot filing NOTAM request
- Location, Altitude or the operating Area
- Time and nature of the activity

NOTE FOR PROPONENTS FILING THEIR NOTAM WITH DoD ONLY: This requirement to file with the AFSS is in addition to any local procedures/requirements for filing through DINS. The FAA Unmanned Aircraft Systems Office is working with the AFSS, and to eliminate the requirement to file a NOTAM with both the AFSS and DINS in the near future.

Incident / Accident and Normal Reporting Provisions: The following information is required to document routine and unusual occurrences associated with UAS activities in the NAS.

- The proponent for the COA shall provide the following information to Donald.E.Grampp@faa.gov on a monthly basis:
 - Number of flights conducted under this COA.
 - Pilot duty time per flight.
 - Unusual equipment malfunctions (hardware/software).
 - Deviations from ATC instructions.
 - Operational/coordination issues.
 - All periods of loss of link (telemetry, command and/or control)

- The following shall be submitted via email or phone (202-385-4542, cell 443-569-1732) to Donald.E.Grampp@faa.gov **within 24 hours and prior to any additional flight under this COA:**
 - All accidents or incidents involving UAS activities, including lost link.
 - Deviations from any provision contained in the COA.

This COA does not, in itself, waive any Federal Aviation Regulation (FAR) nor any state law or local ordinance. Should the proposed operation conflict with any state law or local ordinance, or require permission of local authorities or property owners, it is the responsibility of the Department of the Air Force to resolve the matter. This COA does not authorize flight within Special Use Airspace without approval from the Using Agency. The Department of the Air Force is hereby authorized to operate the MQ-1 Unmanned Aircraft System in the operations area depicted in "Activity" above and attachment 1-6 below.

Attachment 1

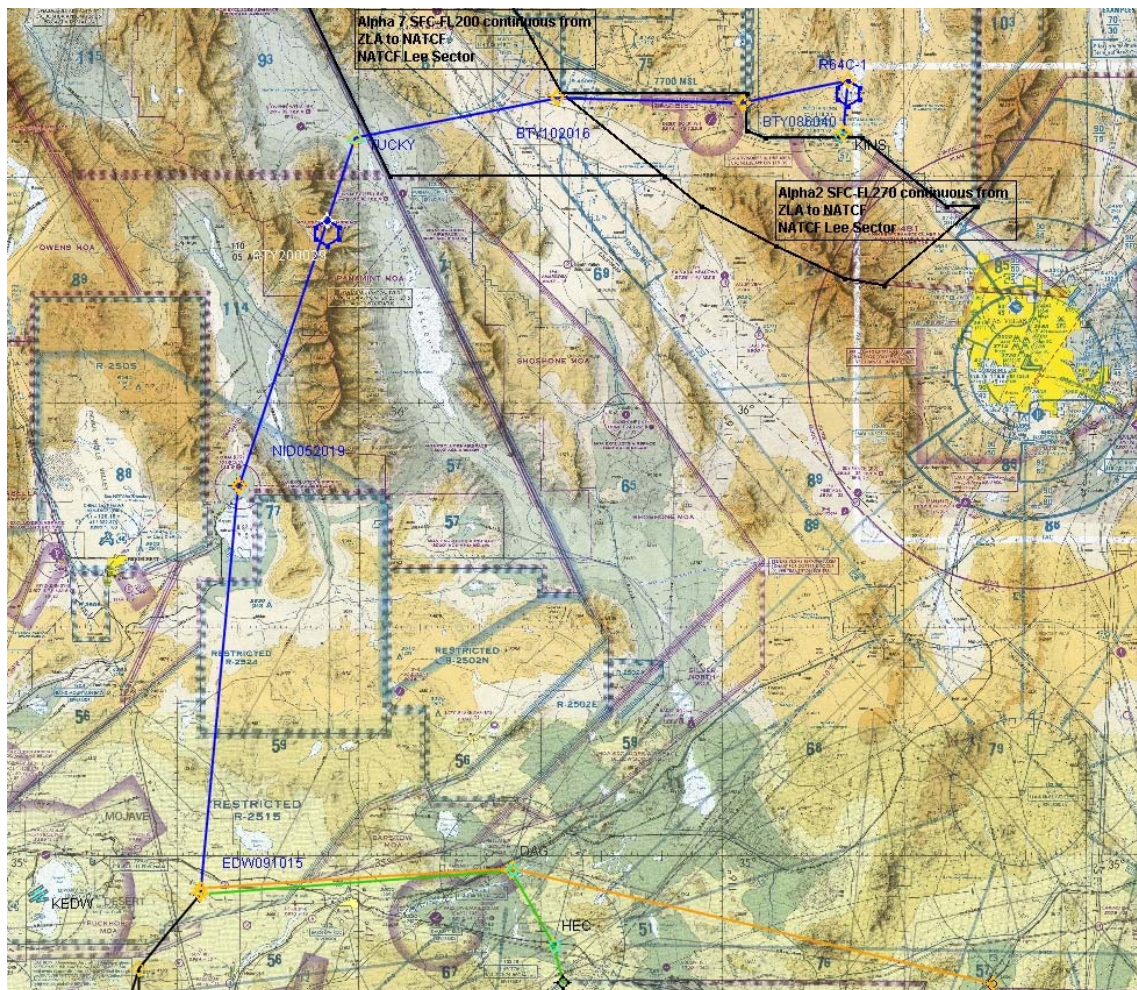
UAS Stereo Flight Plans

INS106 INS 200 MISG/I 100
 INS..BTY086040..BTY102016..TUCKY..NID052019..EDW091015..DAG..TNP020044..
 TNP048011..BLH280014..BLH..BLH111017

RMKS: YUMA-FILE INS106A FOR RETURN FLIGHT PLAN

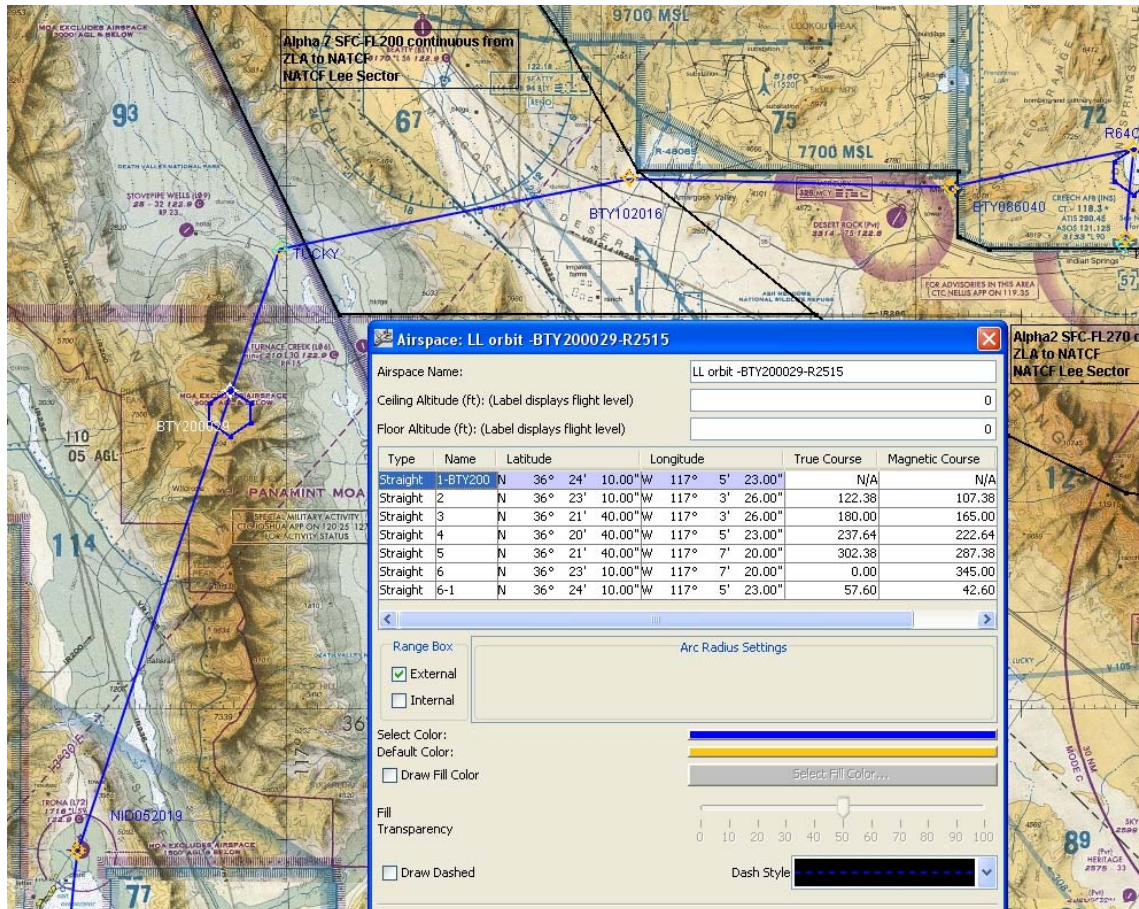
INS106A BLH111017 190 MISG/I 100
 BLH111017..BLH..BLH280014..TNP048011..TNP020044..DAG..EDW091015..NID126015..
 NID052019..TUCKY..BTY102016..BTY086040..INS

RMKS: RETURN FLIGHT PLAN



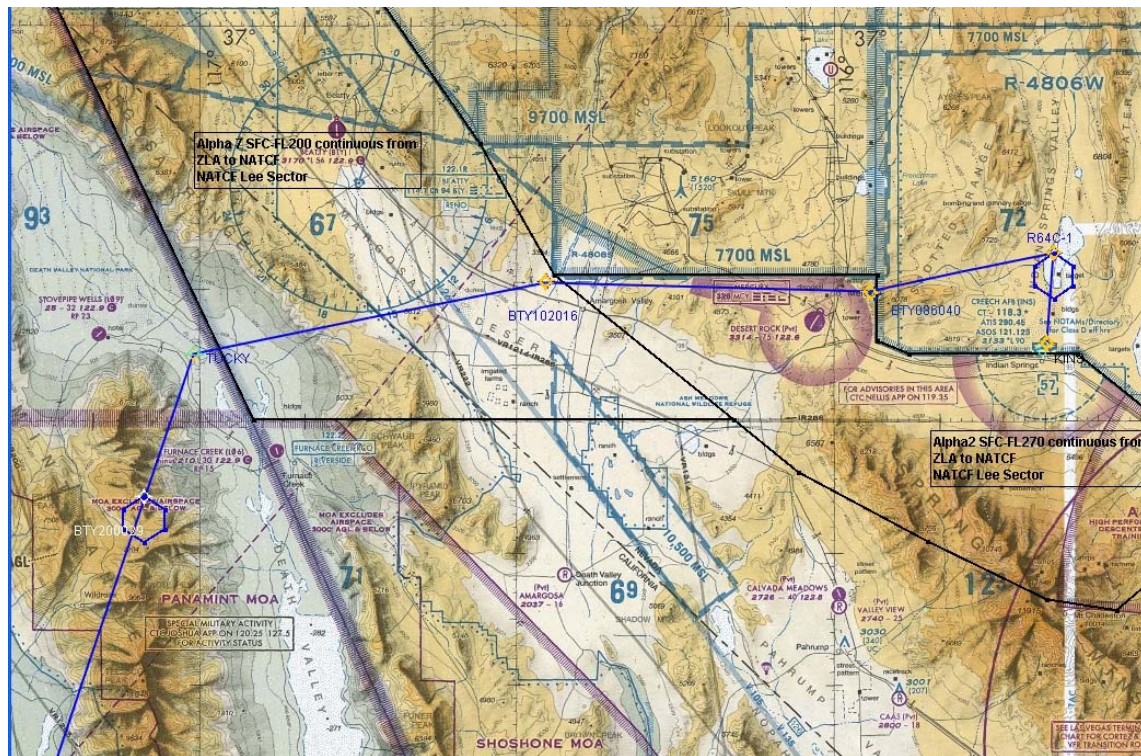
Attachment 2

Lost Link Recovery Holding Pattern BTY200029 (36°24'10N 117°05'23" W)
Aircraft will repeat points 1- 6 until 30 minutes expires

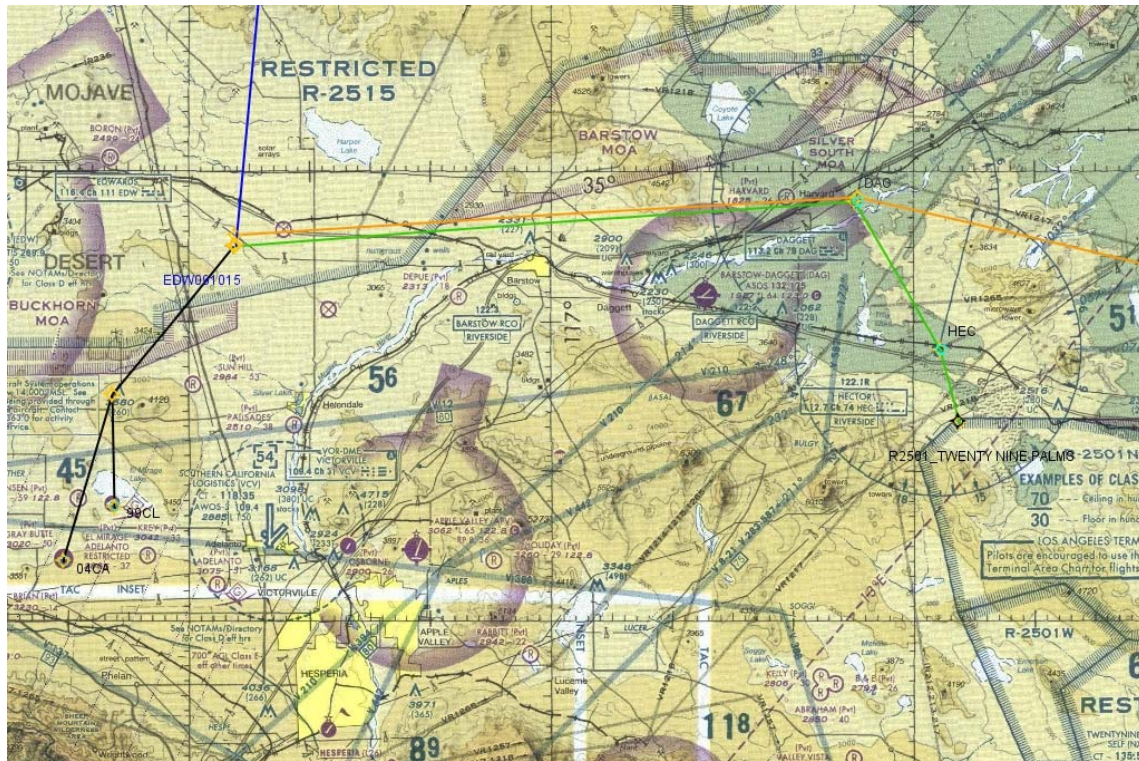


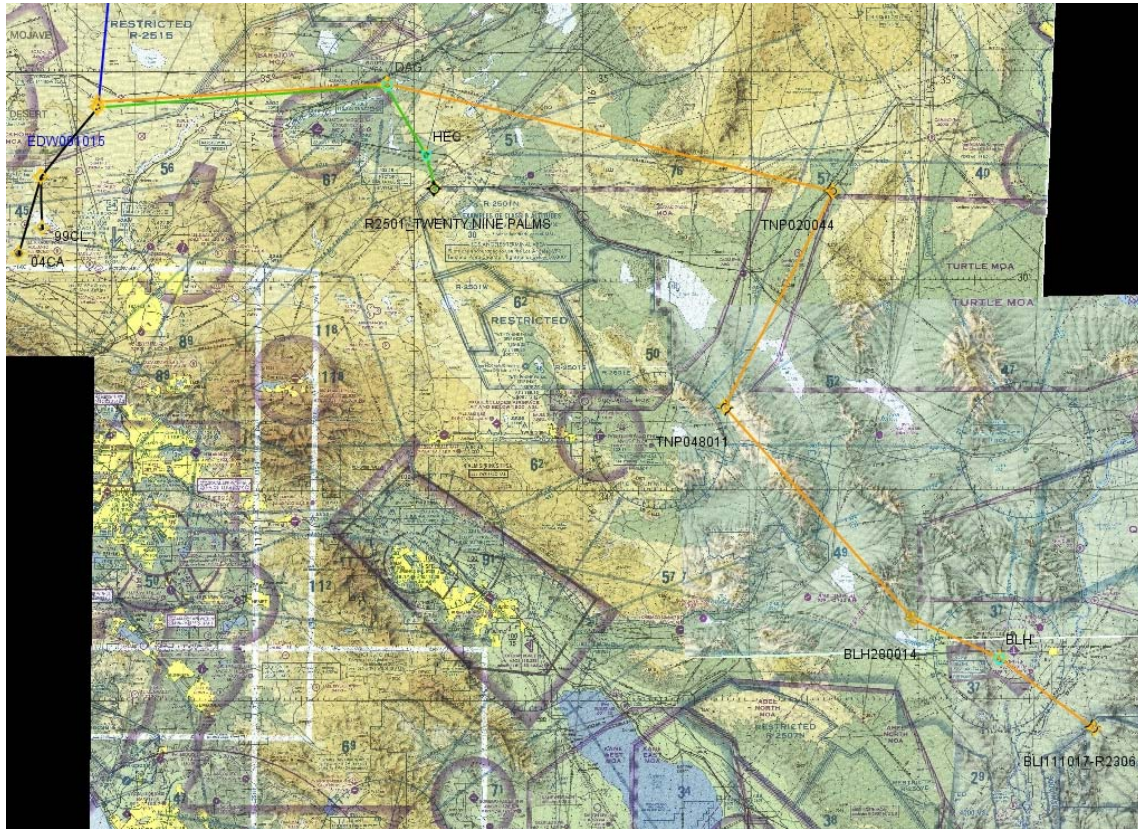
Attachment 3

Lost Link Recovery Route



Attachment 4

**Routing To/From R2501 (Twenty Nine Palms), Gray Butte (04CA) and
El Mirage (99CL)**

Routing To/From R2306(Yuma Proving Ground)

Attachment 6

R64 holding points in R4806

